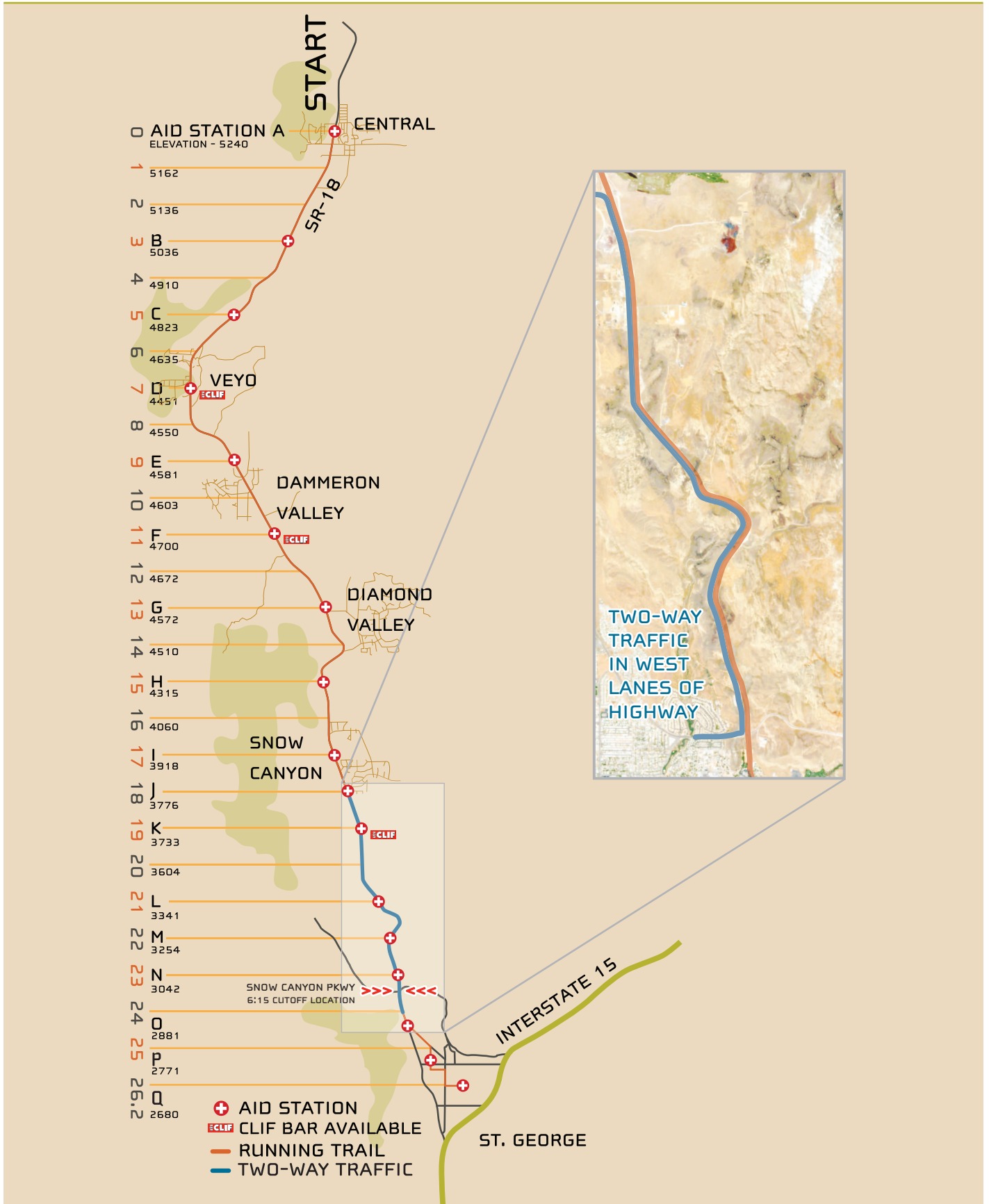




// COURSE MAP

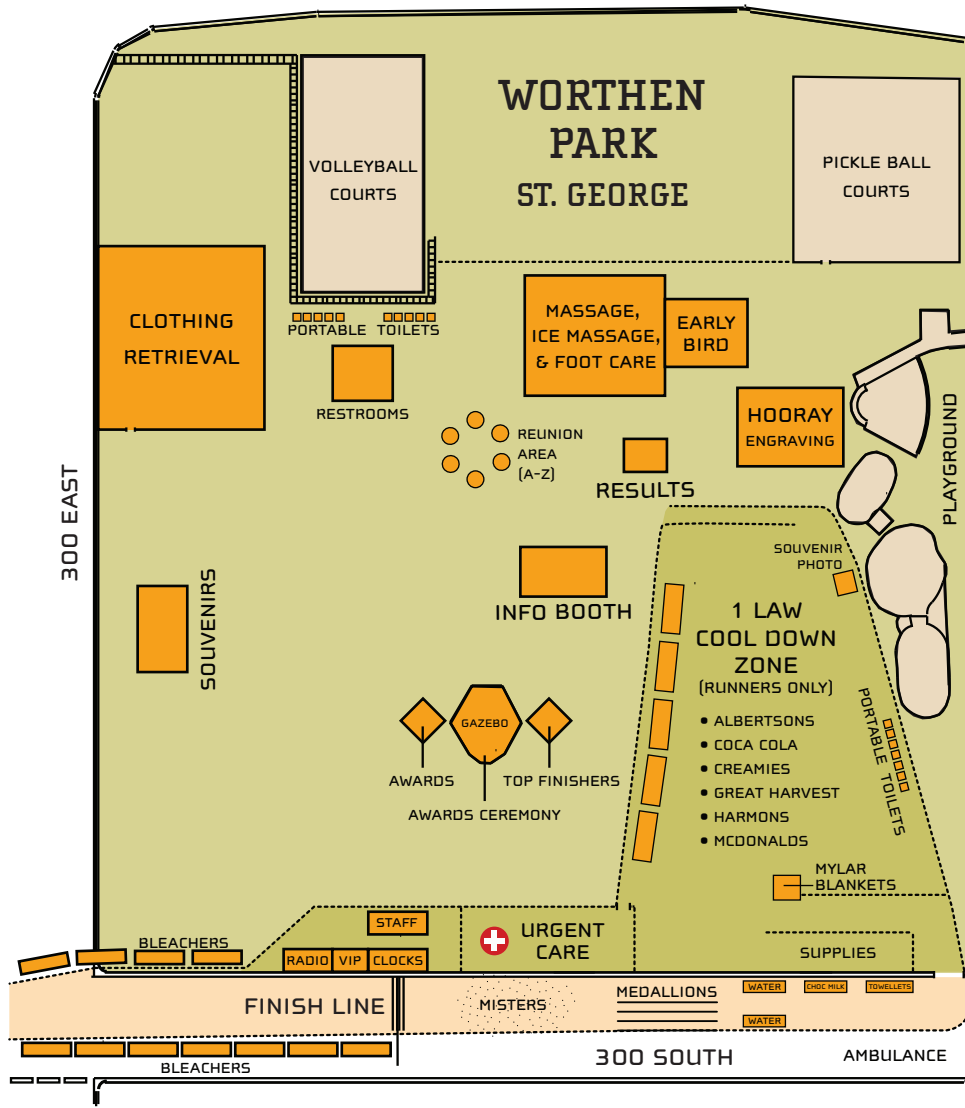




// FINISH LINE

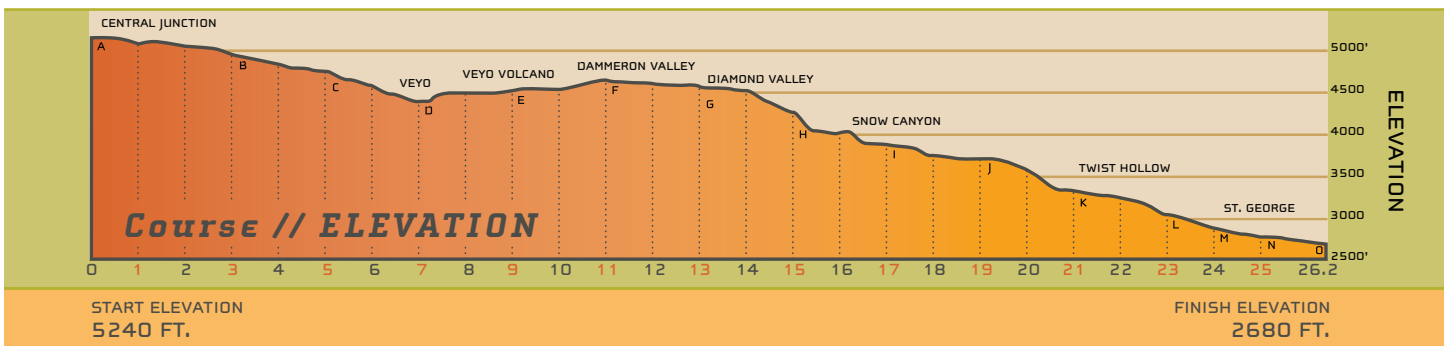
MAYOR'S WALK POST-EVENT
BUS LOADING: 8:30 - 10:30 AM

200 SOUTH



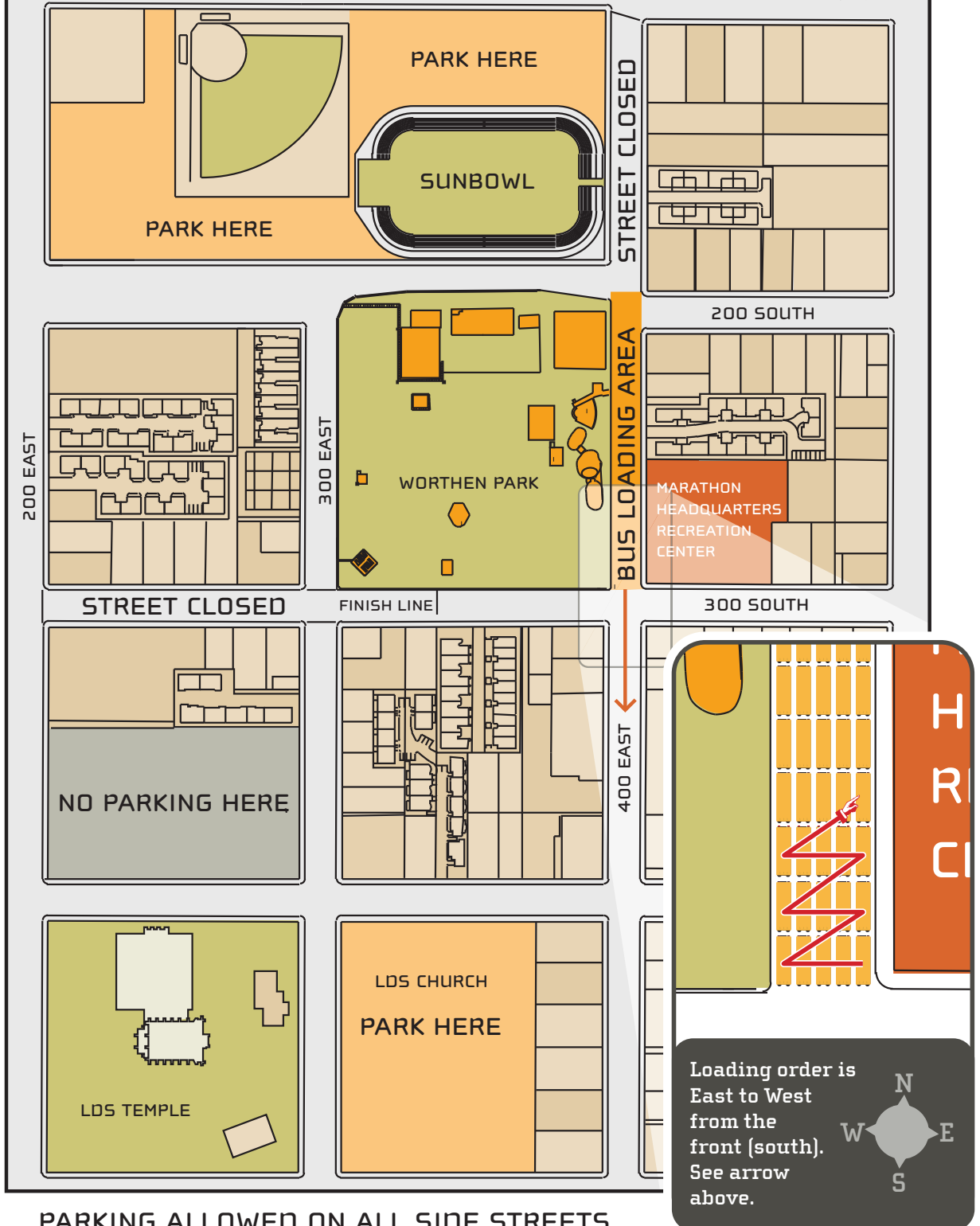
MARATHON BUS LOADING: STARTS AT 4:00 AM

// ELEVATION





Bus Loading // BEGINNING AT 4:00 AM



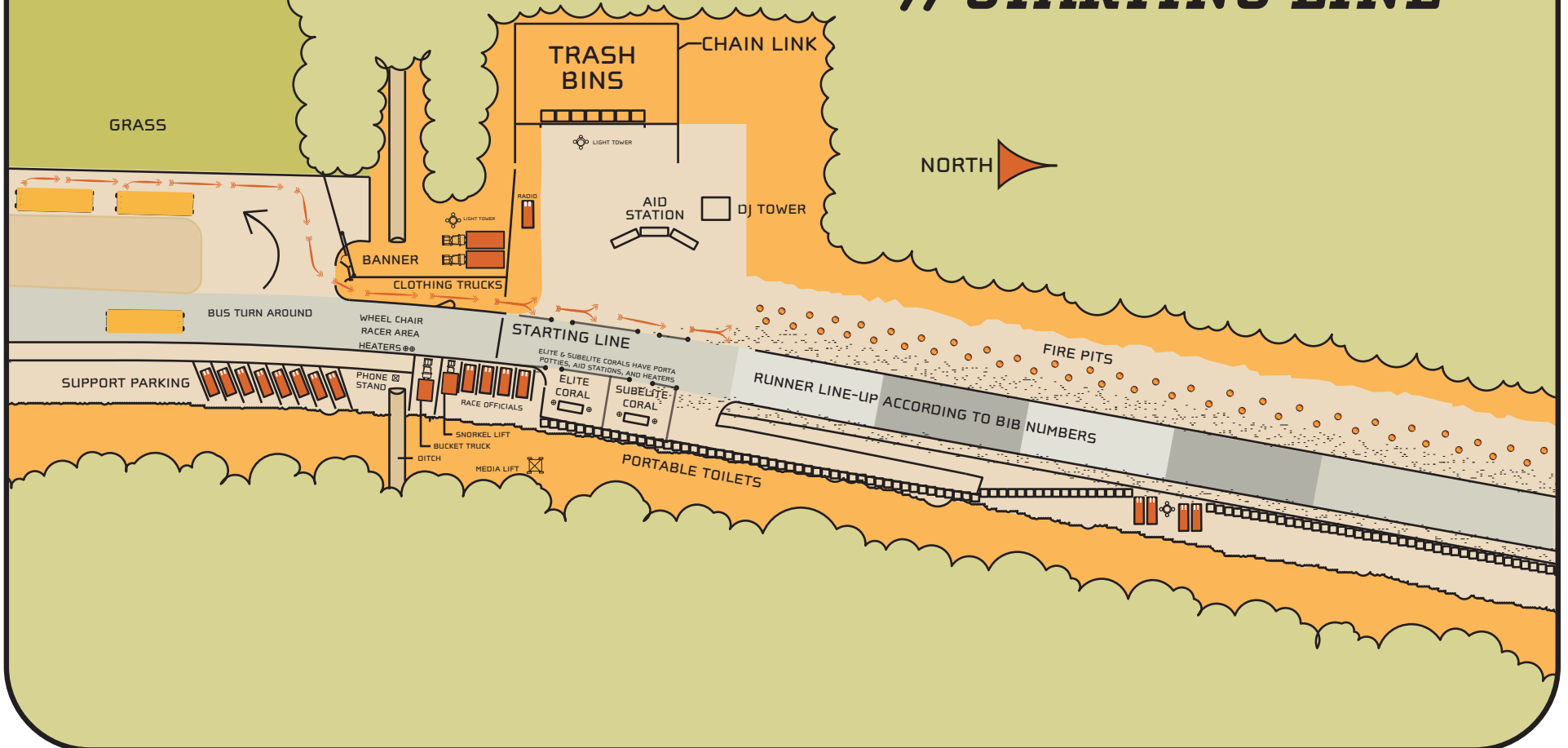
PARKING ALLOWED ON ALL SIDE STREETS

Loading order is East to West from the front (south). See arrow above.



St. George MARATHON

// STARTING LINE





// SPECTATORS

Aid Station // RUNNER SCHEDULE


STATION	LOCATION	SET UP TIME	FIRST RUNNER ARRIVAL	FIRST WHEELCHAIR ARRIVAL	LAST RUNNER
A	START	4:00AM	*4:30AM	*4:30AM	7:00AM
B	MILE 3	5:50AM	**7:00AM	**6:52AM	7:27AM
C	MILE 5	6:00AM	7:11AM	6:57AM	7:55AM
D	MILE 7	6:05AM	7:22AM	7:07AM	8:23AM
E	MILE 9	6:15AM	7:30AM	7:15AM	9:00AM
F	MILE 11	6:20AM	7:39AM	7:22AM	9:25AM
G	MILE 13	6:30AM	7:49AM	7:30AM	9:50AM
H	MILE 15	6:40AM	8:02AM	7:39AM	10:15AM
I	MILE 17	6:45AM	8:15AM	7:45AM	10:45AM
J	MILE 18	6:50AM	8:19AM	7:49AM	11:54AM
K	MILE 19	6:55AM	8:24AM	7:53AM	11:04AM
L	MILE 21	7:00AM	8:34AM	8:00AM	11:35AM
M	MILE 22	7:00AM	8:39AM	8:04AM	11:52AM
N	MILE 23	7:05AM	8:44AM	8:08AM	12:10PM
O	MILE 24	7:10AM	8:49AM	8:12AM	12:30PM
P	MILE 25	7:20AM	8:55AM	8:16AM	12:45PM
Q	FINISH	7:20AM	9:00AM	8:19AM	1:00PM

* BUSES BEGIN LOADING AT 4:00AM

**WHEELCHAIRS START AT 6:40AM (HANDCYCLES)// RUNNERS START AT 6:45AM

Cheer on Runners // BEST LOCATIONS

- VEYO MILE 7 (First Runner) 7:22AM
(Those viewing the runners at Veyo will have to travel westbound through Gunlock and around to Sunset Boulevard in St. George. Please Note: Please drive careful through small towns)
- SNOW CANYON NORTH ENTRANCE MILE 16 (First Runner) 8:06AM
(Those wishing to watch the runners at the north entrance should enter the Snow Canyon South Entrance via Snow Canyon Parkway, where they will be directed to park. Please Note: Watching runners at this point might prohibit you from getting to the finish line before the runner.)
- ALONG DIAGONAL TO 300 WEST MILE 24 (First Runner) 8:49AM
- 300 WEST/DIAGONAL TO TABERNACLE MILE 24.5 (First Runner) 8:50AM
- TABERNACLE/300 WEST TO MAIN STREET MILE 25 (First Runner) 8:52AM
(There is a Parking Garage on Tabernacle and 50 EAST)
- MAIN STREET TO 300 SOUTH MILE 25 (First Runner) 8:55AM
(There is a Parking Garage on Tabernacle and 50 EAST)
- 300 SOUTH/MAIN ST. TO FINISH LINE MILE 26 (First Runner) 8:58AM
- 300 South/ 200-300 East FINISH LINE BLEACHERS MILE 26.2 (First Runner) 9:00AM

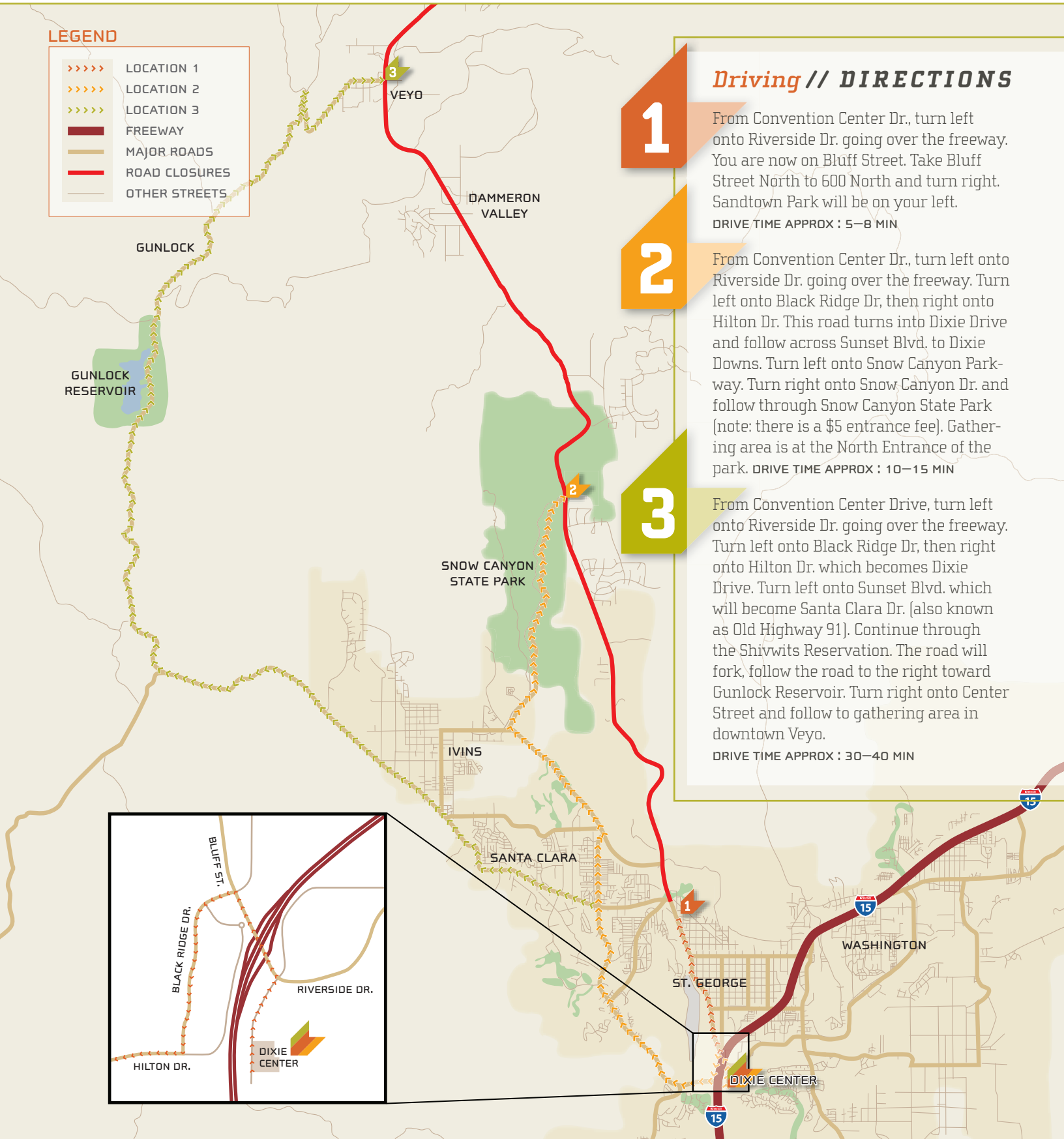




// SPECTATOR LOCATIONS

LEGEND

>>>>	LOCATION 1
>>>>	LOCATION 2
>>>>	LOCATION 3
	FREEWAY
	MAJOR ROADS
	ROAD CLOSURES
	OTHER STREETS



Driving // DIRECTIONS

1

From Convention Center Dr., turn left onto Riverside Dr. going over the freeway. You are now on Bluff Street. Take Bluff Street North to 600 North and turn right. Sandtown Park will be on your left.

DRIVE TIME APPROX : 5-8 MIN

2

From Convention Center Dr., turn left onto Riverside Dr. going over the freeway. Turn left onto Black Ridge Dr, then right onto Hilton Dr. This road turns into Dixie Drive and follow across Sunset Blvd, to Dixie Downs. Turn left onto Snow Canyon Parkway. Turn right onto Snow Canyon Dr. and follow through Snow Canyon State Park (note: there is a \$5 entrance fee). Gathering area is at the North Entrance of the park.

DRIVE TIME APPROX : 10-15 MIN

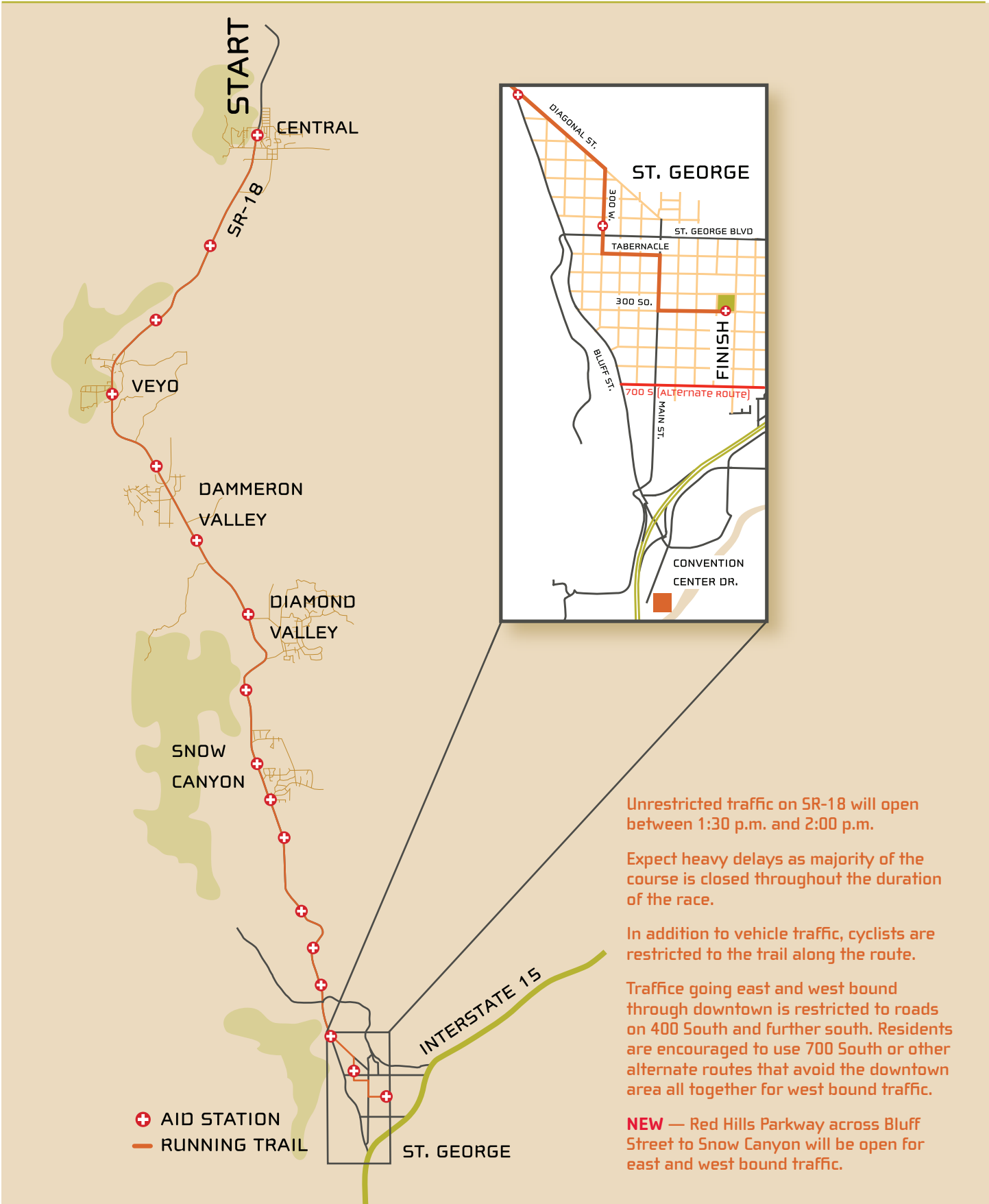
3

From Convention Center Drive, turn left onto Riverside Dr. going over the freeway. Turn left onto Black Ridge Dr, then right onto Hilton Dr. which becomes Dixie Drive. Turn left onto Sunset Blvd. which will become Santa Clara Dr. (also known as Old Highway 91). Continue through the Shivwits Reservation. The road will fork, follow the road to the right toward Gunlock Reservoir. Turn right onto Center Street and follow to gathering area in downtown Veyo.

DRIVE TIME APPROX : 30-40 MIN



// ROAD CLOSURES



Unrestricted traffic on SR-18 will open between 1:30 p.m. and 2:00 p.m.

Expect heavy delays as majority of the course is closed throughout the duration of the race.

In addition to vehicle traffic, cyclists are restricted to the trail along the route.

Traffic going east and west bound through downtown is restricted to roads on 400 South and further south. Residents are encouraged to use 700 South or other alternate routes that avoid the downtown area all together for west bound traffic.

NEW — Red Hills Parkway across Bluff Street to Snow Canyon will be open for east and west bound traffic.



// ROAD CLOSURES

// Detailed Information

THURSDAY

7:00 a.m. Closure of 300 South from 400 East thru 300 East. Finish Line Area.

FRIDAY

7:00 a.m. Closure of 300 South from 200 East to 300 East.

7:00 a.m. Closure of 300 East from 200 South to 400 South

3:00 p.m. Closure of 400 East from 100 South to 300 South

5:00 p.m. Closure of 400 East from 100 South to 300 South

6:00 - 7:30 pm Closure of 100 South from 100 East, closure of 100 East to 300 South. Traffic needs to avoid this area Friday due to the I AM ABLE Event

6:00 p.m. Closure of shoulder parking areas on Diagonal St and 600 West
Diagonal St from Bluff St to 300 West St
600 West St from 600 North St. to 700 North St.

SATURDAY

3:00 a.m. Closure of 300 South St. at 500 East St

5:30 a.m. The closure of all streets accessing the Race Route from Diagonal St thru 200 East St. shall adhere to the following standards unless specifically identified within this document: All intersection closures shall be accomplished with the placement of four (4) traffic barrels on each access street.

6:00 a.m. Closure of the Northbound Travel Lanes from Sunset Blvd to Red Hills Pkwy Temporary devices shall consist of vertical panels or traffic drums. Traffic wishing to reach Snow Canyon Pkwy will have to detour west on Sunset and north on 1400 West.

6:00 a.m. Closure of State Road 18 at the Snow Canyon Pkwy and Red Hills Pkwy intersection areas, though traffic from The Ledges will have two way access throughout the race from The Ledges to Snow Canyon Pkwy.

6:00 a.m. Closure of Red Hills Pkwy access at the intersections of Bluff Street, Snow Canyon Pkwy and Skyline Dr. (200 East) intersections;; Red Hills Pkwy at Skyline Dr (200 East) Intersection
Snow Canyon Pkwy at SR 18/Bluff St Intersection.

7:00 a.m. Closure of St George Blvd at 300 West

7:00 a.m. Closure of 100 South St at Main St

1:30 - 2:00 p.m. Removal of traffic control at the conclusion on the event.

Unrestricted traffic on SR-18 will occur between 1:30 p.m. and 2:00 pm.

Prior to this we will have some escorted traffic as the runners thin out and as the last runners approach various detour routes. Detour routes that will allow delayed traffic will be from Veyo through Gunlock, down SR-18 through Snow Canyon State Park.

The moving closure will reach Veyo at about 8:30 am and Snow Canyon State Park at 11 am. Prior to this, residents should be advised that traffic will be restricted to emergency and marathon official vehicle traffic.

Expect heavy delays as majority of the course is closed throughout the duration of the race.

In addition to vehicle traffic, cyclists are restricted to the trail along the route.

Traffic going east and west bound through downtown is restricted to roads on 400 south and further south. Residents are encouraged to use 700 south or other alternate routes that avoid the downtown area all together. Residents are invited to support the runners along the marathon course and at the finish line. Please obey all traffic and parking laws, officers, identified volunteers as they direct traffic. Please also note that individuals are encouraged to not travel on the north east side of Diagonal as it is restricted to local traffic only. There is no outlet on the North East of Diagonal except to leave the area via east bound on the BLVD off or 200 East as Diagonal and West bound Traffic on Red Hills Parkway are closed to through west bound traffic.